



Marrickville Local Environmental Plan 2011

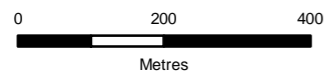
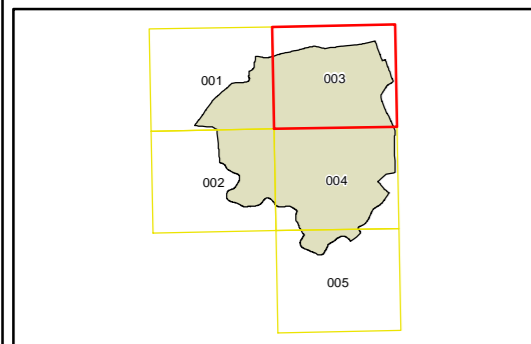
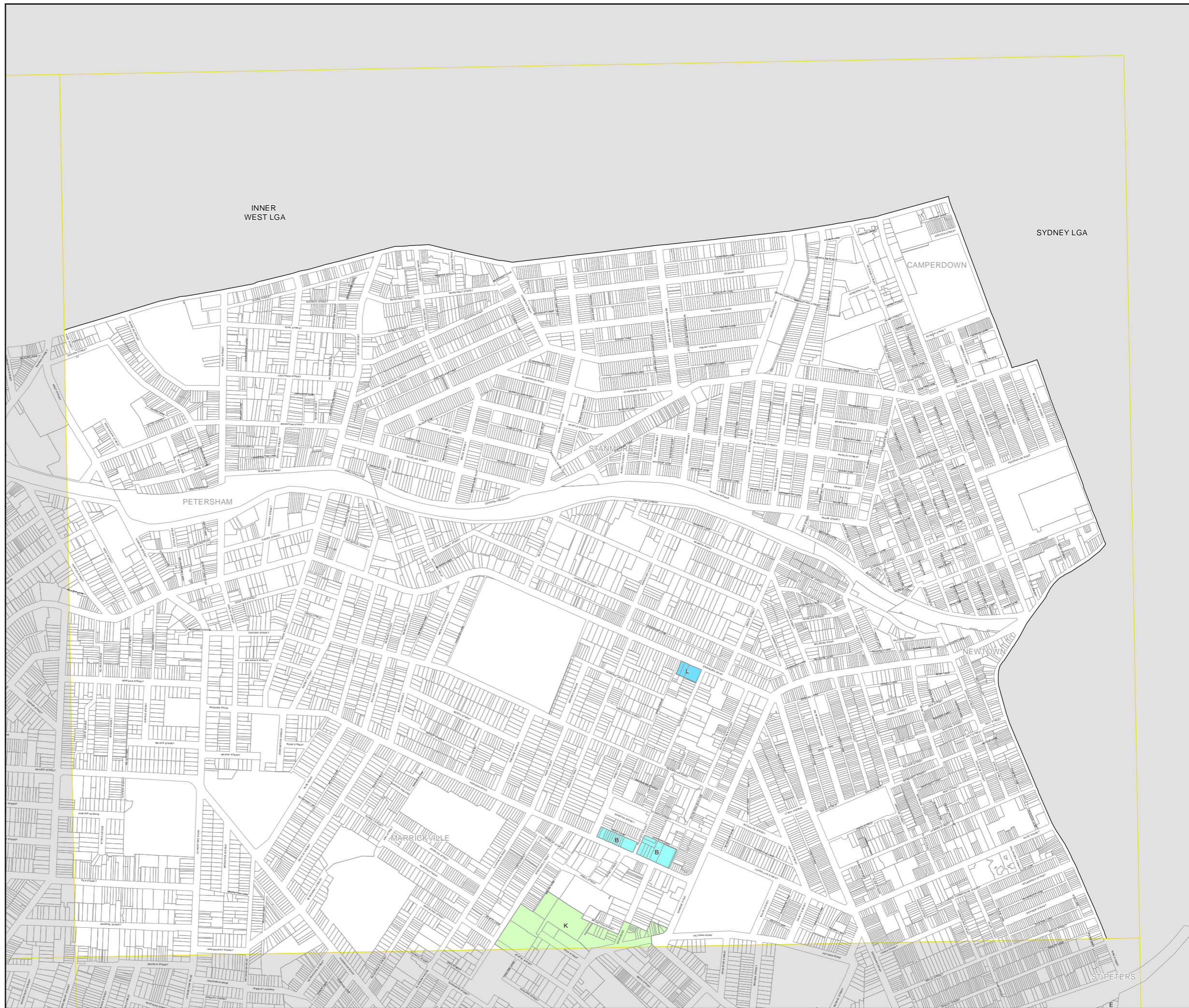
Key Sites Map - Sheet KYS_003

Key Sites

- B Refer to Schedule 1
- K Refer to Clauses 6.17 & 6.18
- L Refer to Schedule 1

Cadastre

Cadastre 22/06/2018 @ Spatial Services



Scale: 1:10,000 @ A3

Projection: GDA 1994
MGA Zone 56

Map identification number: 5200_COM_KYS_003_010_20180731